

James M. Tunder & Janice Tunder  
VOL. 852 PAGE 247

# PLAT OF JONES ESTATES

Bainbridge Township  
Geauga County, Ohio  
Part of Lot # 6 in Tract 3

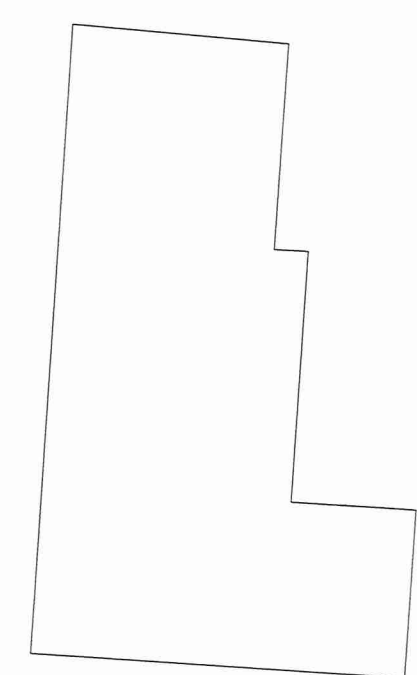
I hereby certify that I have surveyed these premises and prepared this map in accordance with the provisions of Chapter 4733-37 of the Ohio Administrative Code.



*William R. Loetz*

William R. Loetz  
Ohio Registered Surveyor No. 7552  
AUGUST, 1997

1.732 Acres



DAVID JONES & JENNIFER JONES  
VOL. 1019 PAGE 522


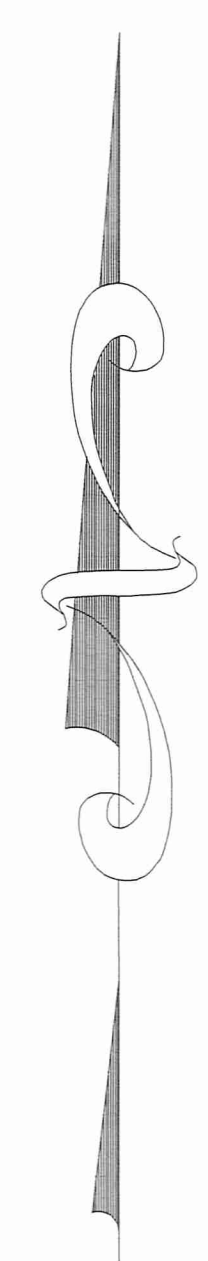
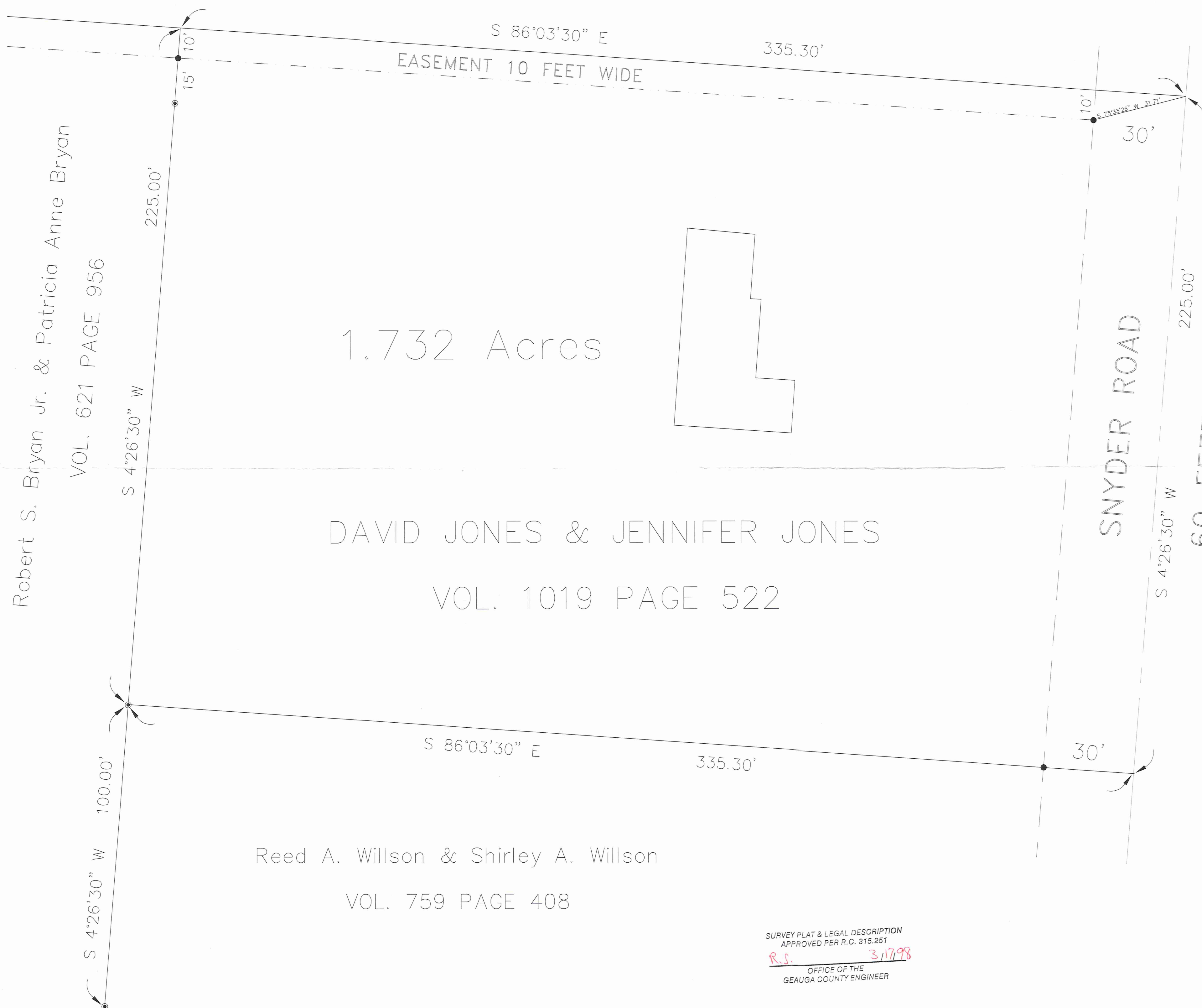
Reed A. Willson & Shirley A. Willson  
VOL. 759 PAGE 408

SURVEY PLAT & LEGAL DESCRIPTION  
APPROVED PER R.C. 315.251  
R.J. 3/17/98  
OFFICE OF THE  
GEAUGA COUNTY ENGINEER

SNYDER ROAD

60 FEET WIDE

EASEMENT 10 FEET WIDE



### LEGEND

- 5/8 inch IRON PIN FOUND
- 3/4 inch IRON PIN SET
- EASEMENT LINE
- CENTERLINE
- MARGIN

PROPERTY OWNERSHIP:  
DAVID JONES & JENNIFER JONES  
DEED:

Vol. 1019 Page 522

ADDRESS:  
18750 SNYDER ROAD  
BAINBRIDGE, OH 44023

